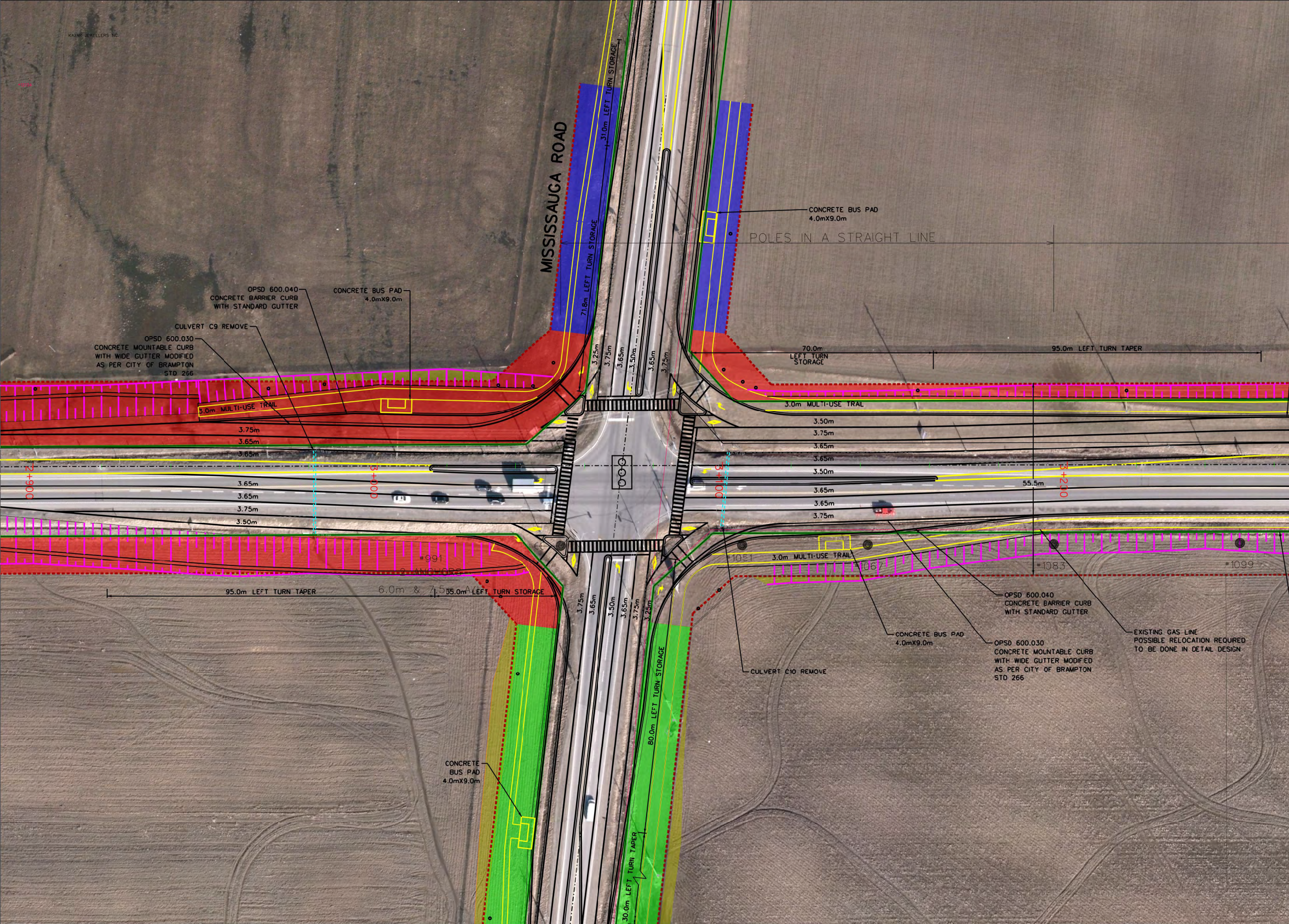
KAVAR JEWELLERS INC.
#12134
MISSISSAUGA ROAD
310m LEFT TURN STORAGE
71.8m LEFT TURN STORAGE
CONCRETE BUS PAD
4.0mX9.0m
POLES IN A STRAIGHT LINE
OPSD 600.040
CONCRETE BARRIER CURB
WITH STANDARD GUTTER
CONCRETE BUS PAD
4.0mX9.0m
CULVERT C9 REMOVE
OPSD 600.030
CONCRETE MOUNTABLE CURB
WITH WIDE GUTTER MODIFIED
AS PER CITY OF BRAMPTON
STD 266
70.0m
LEFT TURN
STORAGE
95.0m LEFT TURN TAPER
3.0m MULTI-USE TRAIL
3.0m MULTI-USE TRAIL
3.25m
3.75m
3.65m
3.50m
3.65m
3.25m
3.75m
3.65m
3.65m
3.50m
3.75m
3.65m
3.65m
3.50m
3.65m
3.65m
3.75m
3.65m
3.65m
3.75m
3.50m
2+900
3+000
3+100
3+200
55.5m
#991
2 ANCHORS
6.0m & 7.5m A/L
95.0m LEFT TURN TAPER
35.0m LEFT TURN STORAGE
3.75m
3.65m
3.50m
3.65m
3.25m
#1051
#1067
3.0m MULTI-USE TRAIL
#1083
#1099
OPSD 600.040
CONCRETE BARRIER CURB
WITH STANDARD GUTTER
CONCRETE BUS PAD
4.0mX9.0m
OPSD 600.030
CONCRETE MOUNTABLE CURB
WITH WIDE GUTTER MODIFIED
AS PER CITY OF BRAMPTON
STD 266
EXISTING GAS LINE
POSSIBLE RELOCATION REQUIRED
TO BE DONE IN DETAIL DESIGN
CULVERT C10 REMOVE
80.0m LEFT TURN STORAGE
CONCRETE
BUS PAD
4.0mX9.0m
LEFT TURN TAPER
30.0m LEFT TURN STORAGE

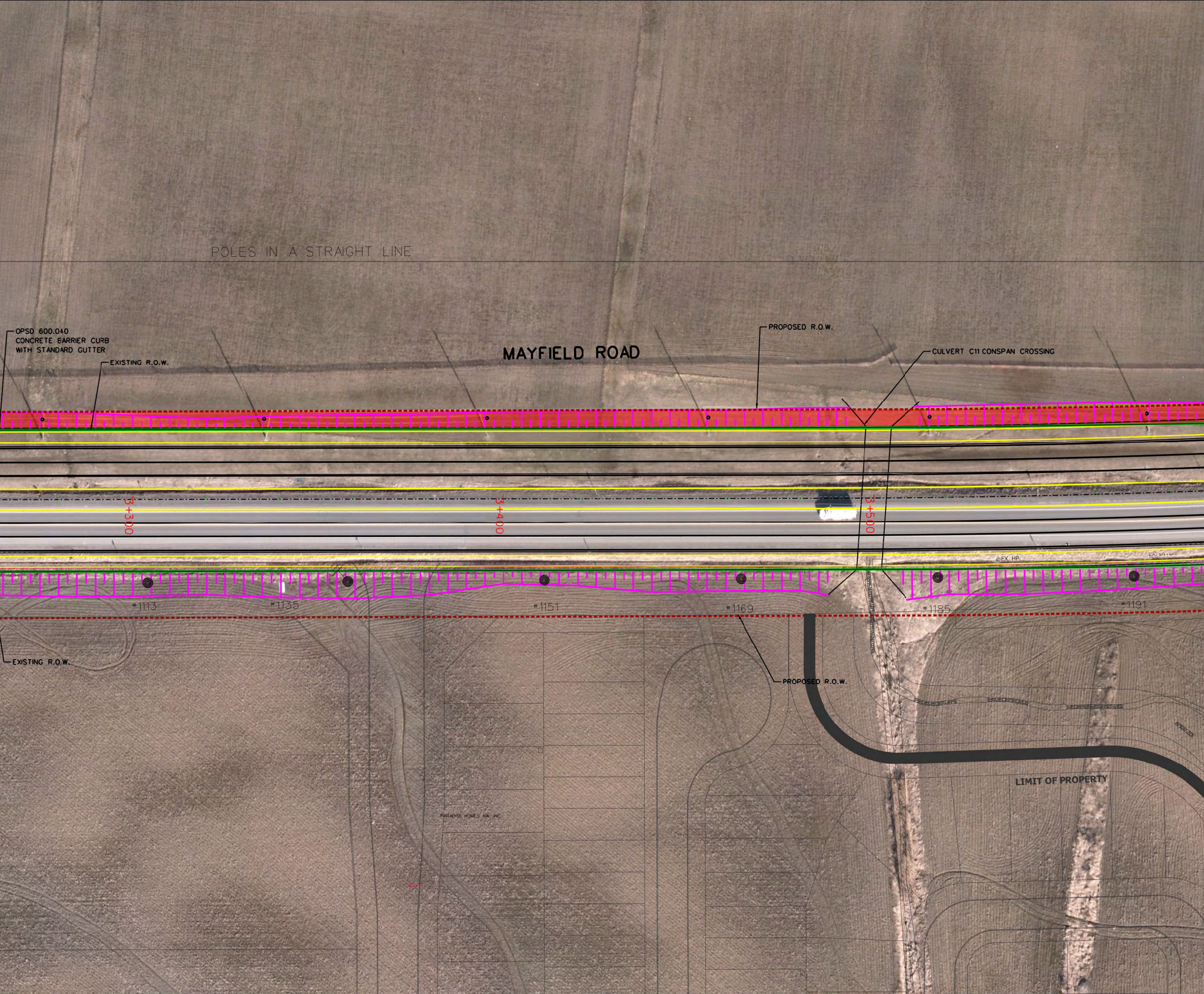
POLES IN A STRAIGHT LINE
OPSD 600.040
CONCRETE BARRIER CURB
WITH STANDARD GUTTER
EXISTING R.O.W.
MAYFIELD ROAD
PROPOSED R.O.W.
CULVERT C11 CONSPAN CROSSING
3+300
3+400
3+500
EX. HP.
EX. DITCH
#1113
#1135
#1151
#1169
#1185
#1191
EXISTING R.O.W.
PROPOSED R.O.W.
PARADISE HOMES NW INC.
LIMIT OF PROPERTY

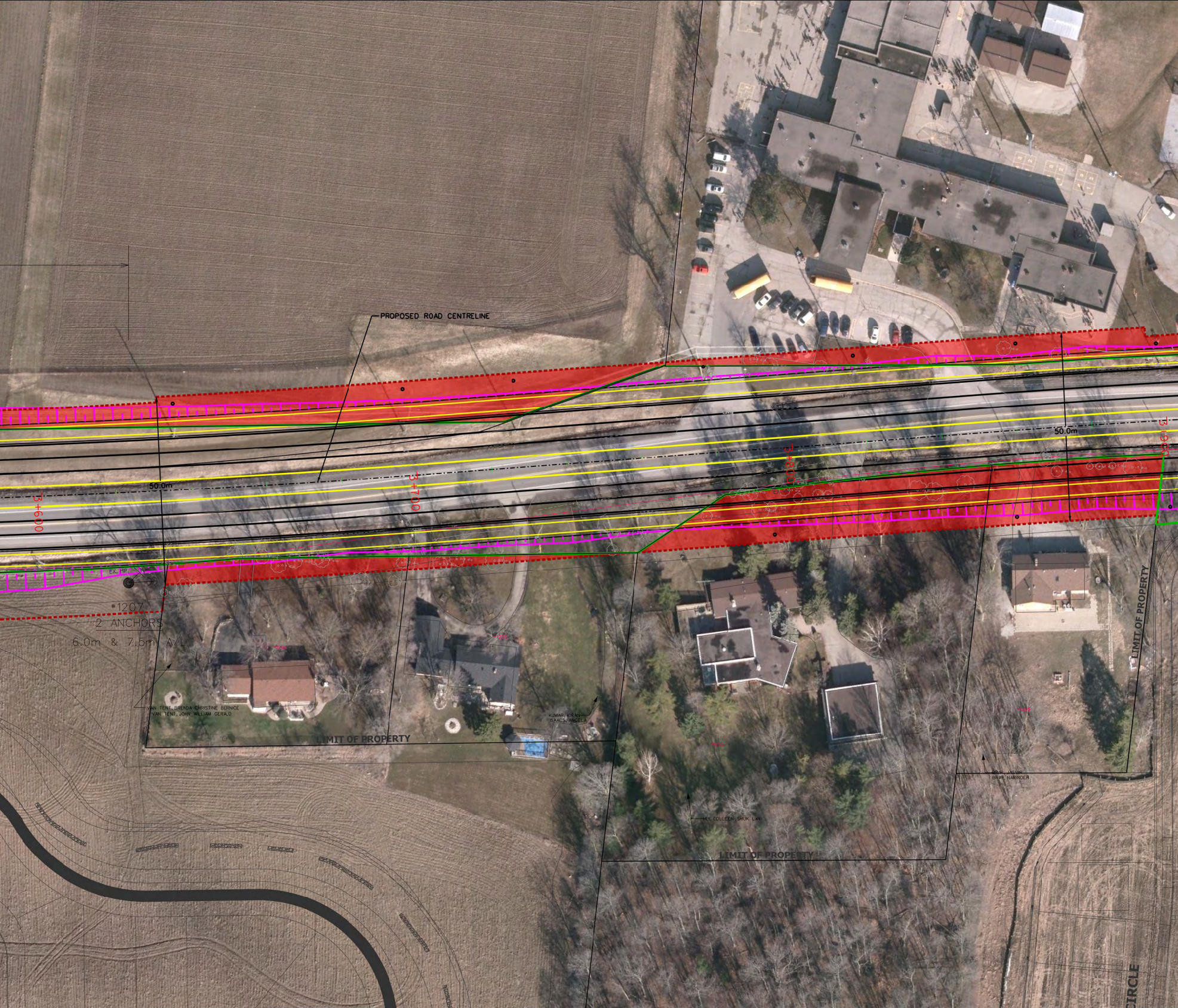
PROPOSED ROAD CENTRELINE
50.0m
3+600
3+700
3+800
3+900
50.0m
EX. HP.
#1207
2 ANCHORS
6.0m & 7.5m A/L
VAN TENT, BRENDA CHRISTINE BERNICE
VAN TENT, JOHN WILLIAM GERALD
LIMIT OF PROPERTY
KUMAR, KIRAN
ISAACS, ANGELA
HUI, COLLEEN SHUK LAN
LIMIT OF PROPERTY
BRAR, JASVIR
BRAR, NARINDER
LIMIT OF PROPERTY
CIRCLE

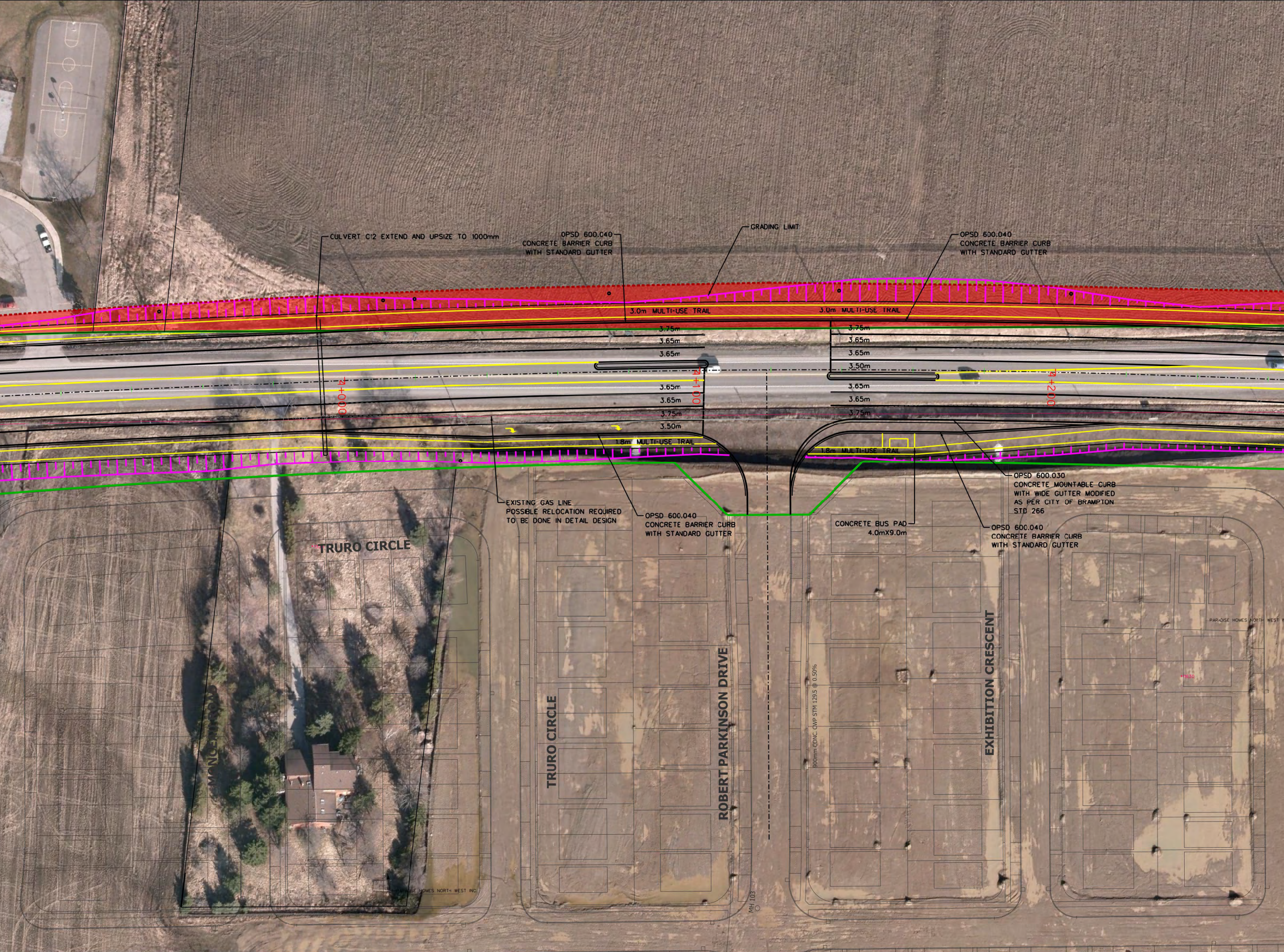
THE REGIONAL MUNICIPALITY OF P
CULVERT C12 EXTEND AND UPSIZE TO 1000mm
OPSD 600.040
CONCRETE BARRIER CURB
WITH STANDARD GUTTER
GRADING LIMIT
OPSD 600.040
CONCRETE BARRIER CURB
WITH STANDARD GUTTER
3.0m MULTI-USE TRAIL
3.0m MULTI-USE TRAIL
3.75m
3.65m
3.65m
3.65m
3.65m
3.75m
3.50m
3.75m
3.65m
3.65m
3.50m
3.65m
3.65m
3.75m
4+000
4+100
4+200
1.8m MULTI-USE TRAIL
1.8m MULTI-USE TRAIL
EXISTING GAS LINE
POSSIBLE RELOCATION REQUIRED
TO BE DONE IN DETAIL DESIGN
OPSD 600.040
CONCRETE BARRIER CURB
WITH STANDARD GUTTER
CONCRETE BUS PAD
4.0mX9.0m
OPSD 600.030
CONCRETE MOUNTABLE CURB
WITH WIDE GUTTER MODIFIED
AS PER CITY OF BRAMPTON
STD 266
OPSD 600.040
CONCRETE BARRIER CURB
WITH STANDARD GUTTER
TRURO CIRCLE
MONCEAU ROAD
TRURO CIRCLE
ROBERT PARKINSON DRIVE
900mm CONC. CWP STM 129.5 @ 0.50%
EXHIBITION CRESCENT
PARADISE HOMES NORTH WEST INC.
PARADISE HOMES NORTH WEST IN
11630
MH 103

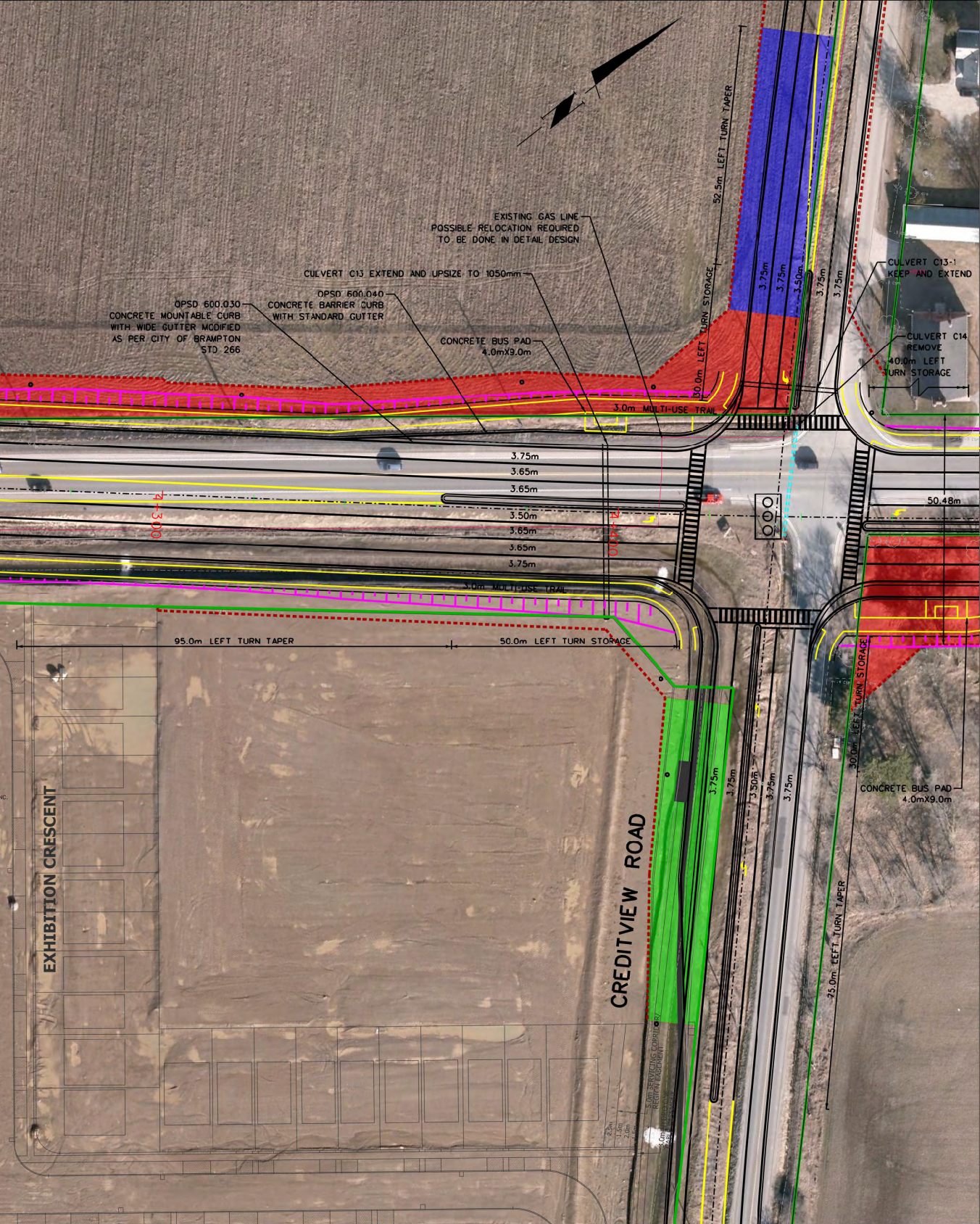

52.5m LEFT TURN TAPER
EXISTING GAS LINE
POSSIBLE RELOCATION REQUIRED
TO BE DONE IN DETAIL DESIGN
CULVERT C13 EXTEND AND UPSIZE TO 1050mm
OPSD 600.030
CONCRETE MOUNTABLE CURB
WITH WIDE GUTTER MODIFIED
AS PER CITY OF BRAMPTON
STD 266
OPSD 600.040
CONCRETE BARRIER CURB
WITH STANDARD GUTTER
CONCRETE BUS PAD
4.0mX9.0m
30.0m LEFT TURN STORAGE
3.75m
3.75m
3.50m
3.75m
3.75m
CULVERT C13-1
KEEP AND EXTEND
CULVERT C14
REMOVE
40.0m LEFT
TURN STORAGE
3.0m MULTI-USE TRAIL
3.75m
3.65m
3.65m
3.50m
3.65m
3.65m
3.75m
50.48m
3.0m MULTI-USE TRAIL
95.0m LEFT TURN TAPER
50.0m LEFT TURN STORAGE
30.0m LEFT TURN STORAGE
CONCRETE BUS PAD
4.0mX9.0m
3.75m
3.75m
3.50m
3.75m
3.75m
EXHIBITION CRESCENT
CREDITVIEW ROAD
75.0m LEFT TURN TAPER
5.0m SERVICING CORRIDOR/
REGION EASEMENT
3.0m HYDRO-ONE
CABLE EASEMENT
1.5m
2.0m
1.5m