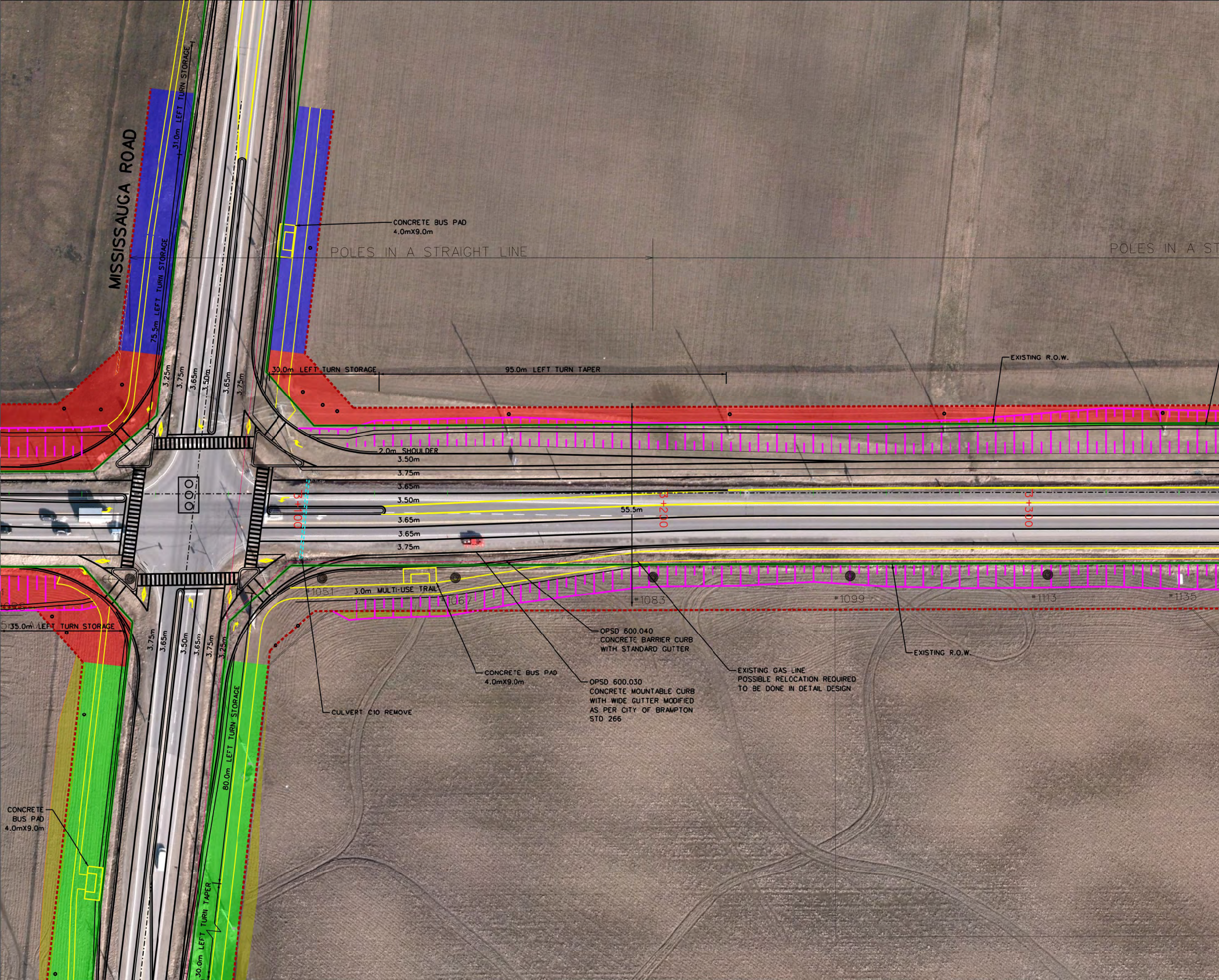
MISSISSAUGA ROAD
31.0m LEFT TURN STORAGE
75.5m LEFT TURN STORAGE
CONCRETE BUS PAD
4.0mX9.0m
POLES IN A STRAIGHT LINE
POLES IN A ST
EXISTING R.O.W.
30.0m LEFT TURN STORAGE
95.0m LEFT TURN TAPER
3.25m
3.75m
3.50m
3.50m
3.65m
3.65m
2.0m SHOULDER
3.50m
3.75m
3.65m
3.50m
3.65m
3.65m
3.75m
55.5m
3+100
3+200
3+300
3.0m MULTI-USE TRAIL
#1051
#1067
#1083
#1099
#1113
#1135
135.0m LEFT TURN STORAGE
3.75m
3.65m
3.50m
3.65m
3.75m
OPSD 600.040
CONCRETE BARRIER CURB
WITH STANDARD GUTTER
EXISTING R.O.W.
EXISTING GAS LINE
POSSIBLE RELOCATION REQUIRED
TO BE DONE IN DETAIL DESIGN
CONCRETE BUS PAD
4.0mX9.0m
OPSD 600.030
CONCRETE MOUNTABLE CURB
WITH WIDE GUTTER MODIFIED
AS PER CITY OF BRAMPTON
STD 266
CULVERT C10 REMOVE
80.0m LEFT TURN STORAGE
30.0m LEFT TURN TAPER
CONCRETE
BUS PAD
4.0mX9.0m

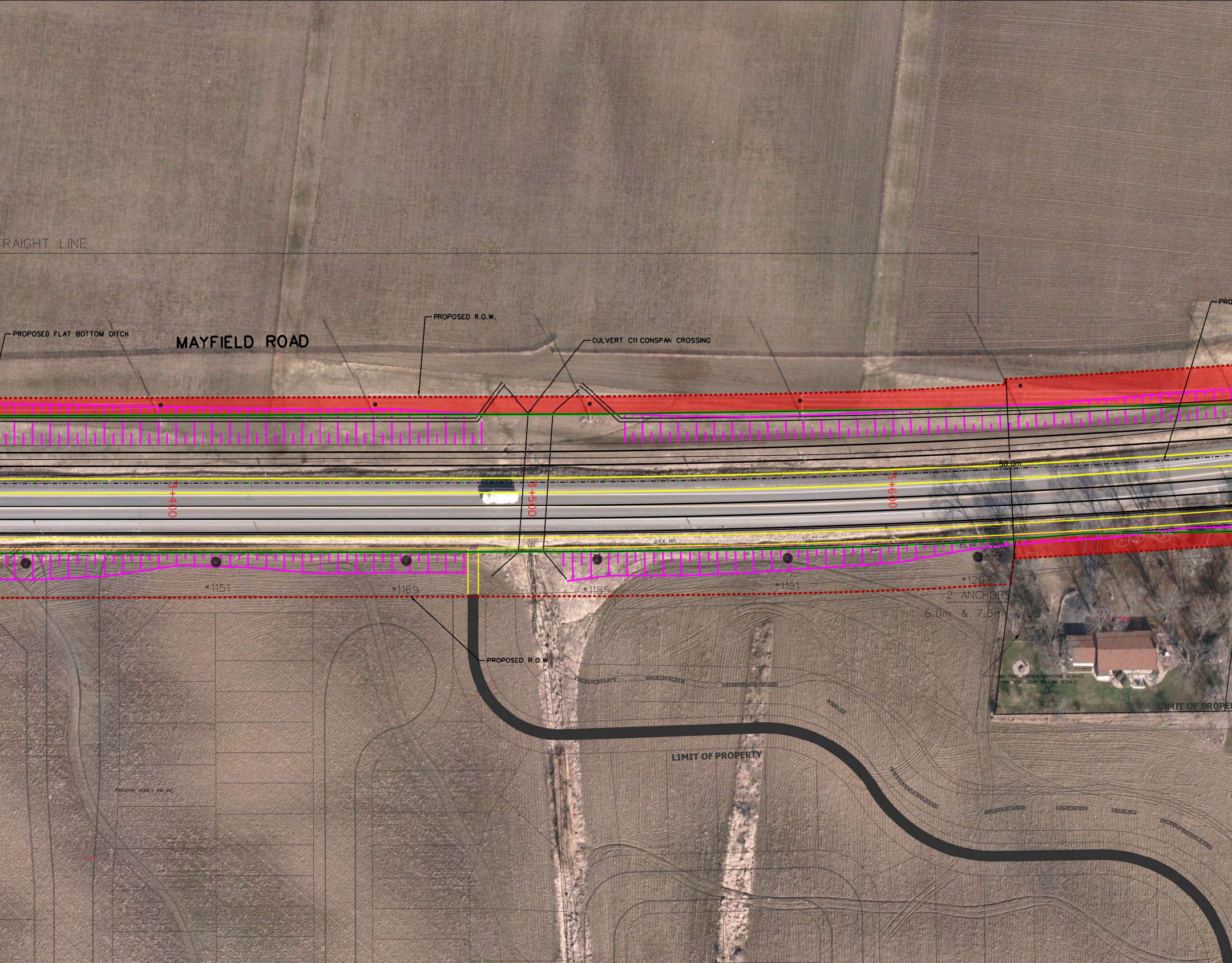
TRAIGHT LINE
PROPOSED FLAT BOTTOM DITCH
MAYFIELD ROAD
PROPOSED R.O.W.
CULVERT C11 CONSPAN CROSSING
PRO
3+400
3+500
3+600
50.0m
EX. HP.
EX. DITCH
EX. HP.
#1151
#1169
#1185
#1191
#1207
2 ANCHORS
6.0m & 7.5m A/L
PROPOSED R.O.W.
VAN TENT, BRENDA CHRISTINE BERNICE
VAN TENT, JOHN WILLIAM GERALD
LIMIT OF PROPE
LIMIT OF PROPERTY
PARADISE HOMES NW INC.

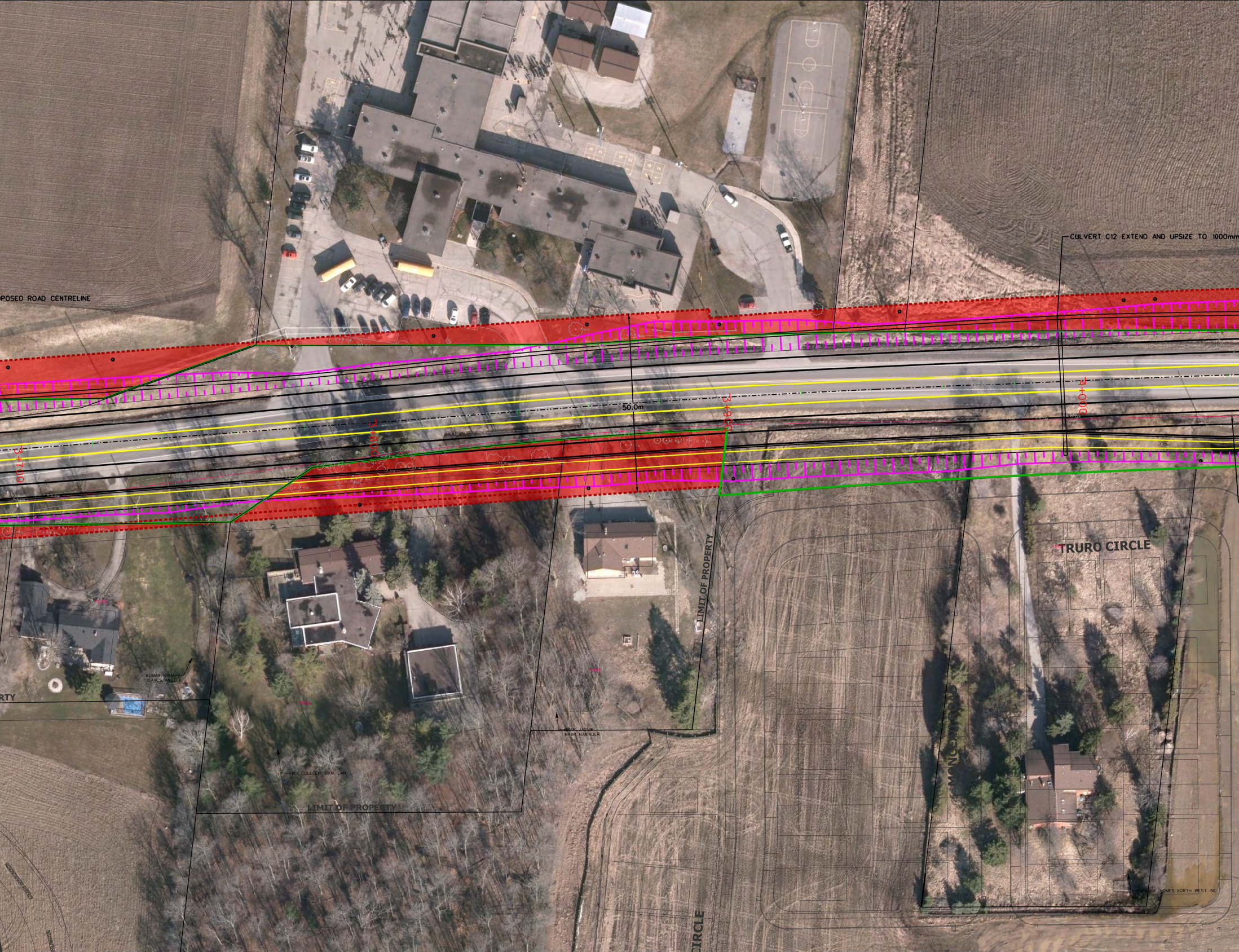
THE REGIONAL MUNICIPALITY OF P
CULVERT C12 EXTEND AND UPSIZE TO 1000mm
POSED ROAD CENTRELINE
50.0m
3+700
3+800
3+900
4+000
TRURO CIRCLE
LIMIT OF PROPERTY
MONCEAU ROAD
KUMAR, KIRAN
ISAACS, ANGELA
RTY
BRAR, JASVIR
BRAR, NARINDER
HUI, COLLEEN SHUK LAN
LIMIT OF PROPERTY
MES NORTH WEST INC
CIRCLE

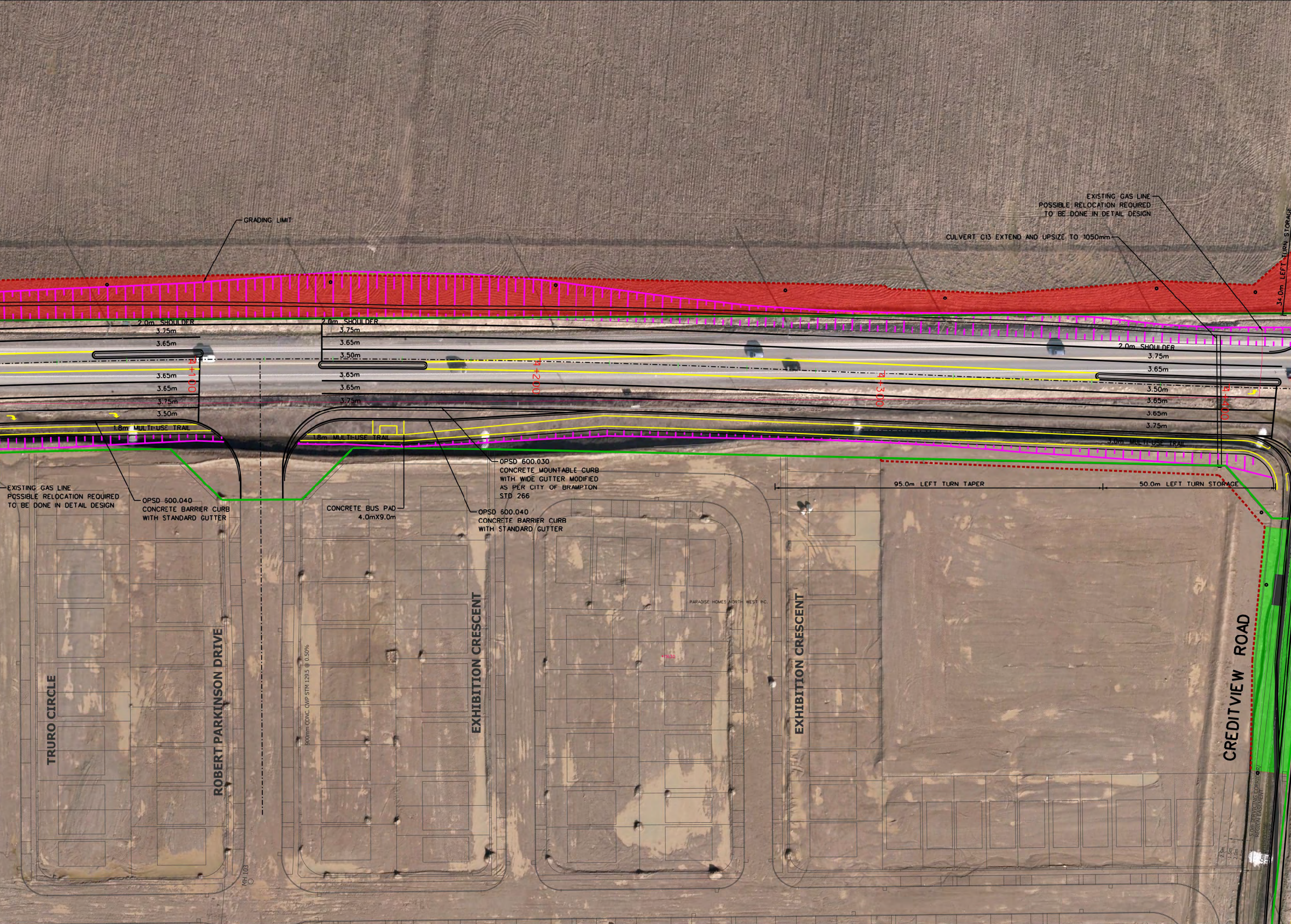
GRADING LIMIT
EXISTING GAS LINE
POSSIBLE RELOCATION REQUIRED
TO BE DONE IN DETAIL DESIGN
CULVERT C13 EXTEND AND UPSIZE TO 1050mm
34.0m LEFT TURN STORAGE
2.0m SHOULDER
3.75m
3.65m
3.50m
3.65m
3.65m
3.75m
3.50m
2.0m SHOULDER
3.75m
3.65m
3.50m
3.65m
3.65m
3.75m
2.0m SHOULDER
3.75m
3.65m
3.50m
3.65m
3.65m
3.75m
4+100
4+200
4+300
4+400
1.8m MULTI-USE TRAIL
1.8m MULTI-USE TRAIL
3.0m MULTI-USE TRAIL
EXISTING GAS LINE
POSSIBLE RELOCATION REQUIRED
TO BE DONE IN DETAIL DESIGN
OPSD 600.040
CONCRETE BARRIER CURB
WITH STANDARD GUTTER
CONCRETE BUS PAD
4.0mX9.0m
OPSD 600.030
CONCRETE MOUNTABLE CURB
WITH WIDE GUTTER MODIFIED
AS PER CITY OF BRAMPTON
STD 266
OPSD 600.040
CONCRETE BARRIER CURB
WITH STANDARD GUTTER
95.0m LEFT TURN TAPER
50.0m LEFT TURN STORAGE
TRURO CIRCLE
ROBERT PARKINSON DRIVE
900mm CONC. CWP STM 129.5 @ 0.50%
EXHIBITION CRESCENT
PARADISE HOMES NORTH WEST INC.
+1630
EXHIBITION CRESCENT
CREDITVIEW ROAD
MH 103
5.0m SERVICING CORRIDOR
REGION EASEMENT
3.0m HYDRO ONE
2.5m
1.5m
2.0m
1.5m

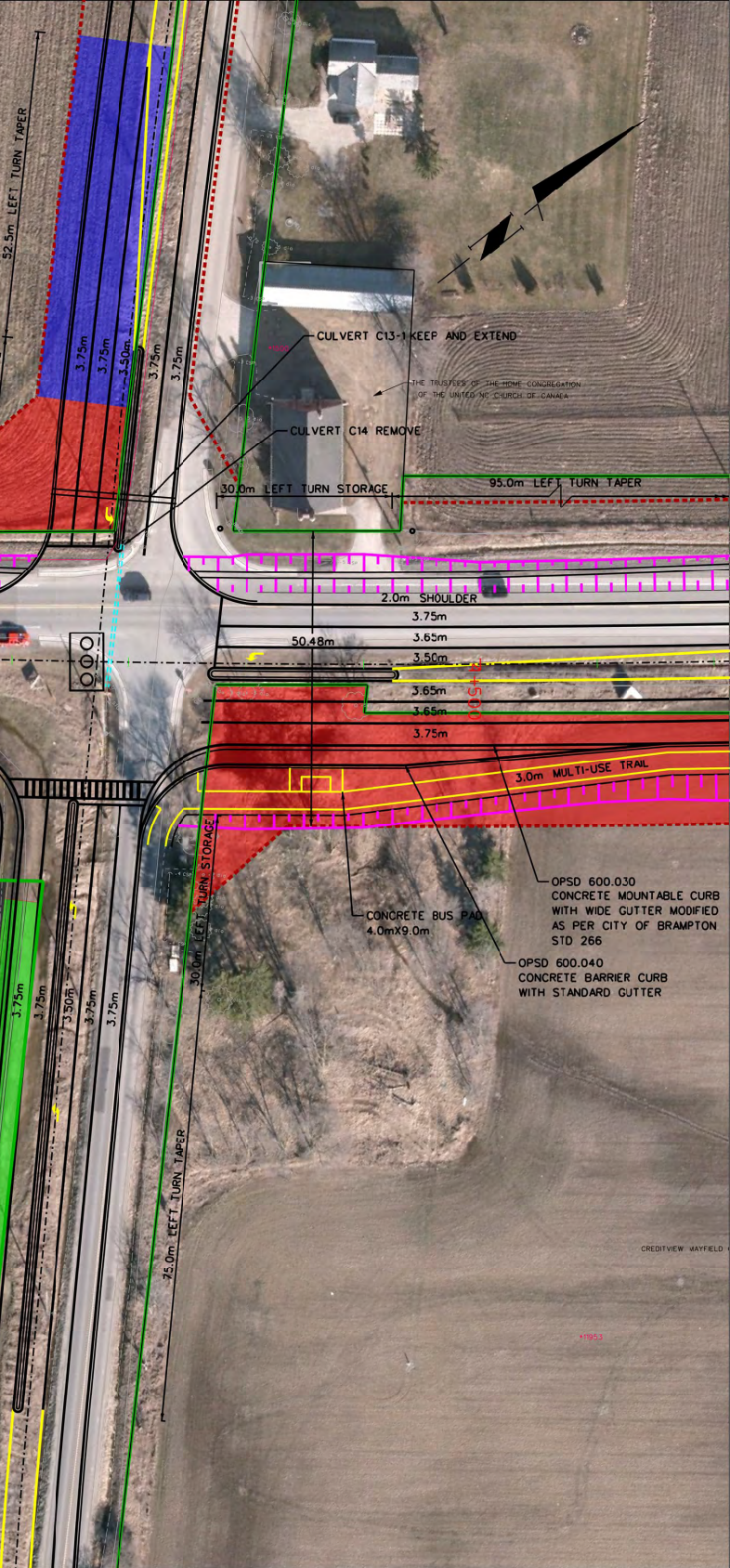
52.5m LEFT TURN TAPER
3.75m
3.50m
3.75m
CULVERT C13-1 KEEP AND EXTEND
THE TRUSTEES OF THE HOME CONGREGATION
OF THE UNITED NC CHURCH OF CANADA
CULVERT C14 REMOVE
30.0m LEFT TURN STORAGE
95.0m LEFT TURN TAPER
2.0m SHOULDER
3.75m
50.48m
3.65m
3.50m
3.65m
3.65m
3.75m
3.0m MULTI-USE TRAIL
OPSD 600.030
CONCRETE MOUNTABLE CURB
WITH WIDE GUTTER MODIFIED
AS PER CITY OF BRAMPTON
STD 266
CONCRETE BUS PAD
4.0mX9.0m
OPSD 600.040
CONCRETE BARRIER CURB
WITH STANDARD GUTTER
30.0m LEFT TURN STORAGE
3.75m
3.75m
3.50m
3.75m
3.75m
75.0m LEFT TURN TAPER
CREDITVIEW MAYFIELD
•11953